TripTik® South Lake Band Camp

Legend

- Trip Route
- Scenic Byway
- Construction
- New Road
- Controlled Access
- Toll
- Primary
- Secondary
- Local
- Unpaved
- Tunnel
- Ferry, Auto
- Ferry, passenger
- Trip Origin
- Trip Destination
- Stopover
- Interstate
- TransCanadian Hwy
- Canadian Autoroute
- US Highway
- State/Provincial Route
- Rest Area with facilities
- Rest Area without facilities
- Rest Area Primitive facilities
- Service Plaza
- Welcome Center
- 41AB Exit Number
- GFL Gas, Food, Lodging
- FL AAA Approved Restaurants and Lodging
- Time Zones
- Construction Info
- Bridge and Ferry Info
- Advisory
- Strict Speed Enforcement Info

See detailed **TripTik Scenic Information** after the last Map/ Directions page

©2008 AAA,©2008 ESRI,©2008 NAVTEQ,©2008 TCS

These directions are provided solely as a guideline. No representation is made or warranty given as to their content, route, practicability or efficiency. User assumes all risk of use. AAA and its suppliers assume no responsibility for any loss or delay from use.

TripTik® Overview Directions

From: **21900 E 9 Mile Road, St Clair Shores 48080, Michigan**
To: **6889 Pine Island Drive Ne, Comstock Park 49321, Michigan**
Total Distance: **170.6 miles (274.5km)**
Total Estimated Time: **2 hrs., 29mins.**

Directions

21900 E 9 Mile Road, St Clair Shores 48080, Michigan to 6889 Pine Island Drive Ne, Comstock Park 49321, Michigan
Distance:170.6 miles (274.5km)

1. Start out heading WEST on E 9 MILE ROAD towards PARE STREET. Drive for 0.9 miles.
2. Turn SHARP RIGHT onto ramp towards I-94 / PORT HURON / DETROIT. Drive for a short distance.
3. Go STRAIGHT to get on I-94 E towards PORT HURON. Drive for 1.5 miles.
4. Take exit number 229 towards I-696 W / 11 MILE RD / LANSING. Drive for 0.2 miles.
5. Go STRAIGHT to get on I-696 W towards LANSING. Drive for 27 miles.
6. Go STRAIGHT on an access street. Drive for 1.7 miles.
7. Go STRAIGHT on I-96 W. Drive for 130.9 miles.
8. Take exit number 31B to get on US-131 N towards BIG RAPIDS / CADILLAC. Drive for 5 miles.
9. Take exit number 95 towards POST DR / BELMONT. Drive for 0.4 miles.
10. Turn LEFT to get on POST DRIVE NE. Drive for 0.7 miles.
11. Turn LEFT onto PINE ISLAND DRIVE NE. Drive for 0.8 miles.
12. You have reached 6889 Pine Island Drive Ne, Comstock Park 49321, Michigan

Directions

21900 E 9 Mile Road, St Clair Shores 48080, Michigan to 6889 Pine Island Drive Ne, Comstock Park 49321, Michigan

Distance: 170.6 miles (274.5km)
Traveled on This Map: 2.0 miles (3.2km)

1. Start out heading WEST on E 9 MILE ROAD towards PARE STREET. Drive for 0.9 miles.
2. Turn SHARP RIGHT onto ramp towards I-94 / PORT HURON / DETROIT. Drive for a short distance.
3. Go STRAIGHT to get on I-94 E towards PORT HURON. Drive for 1.5 miles.

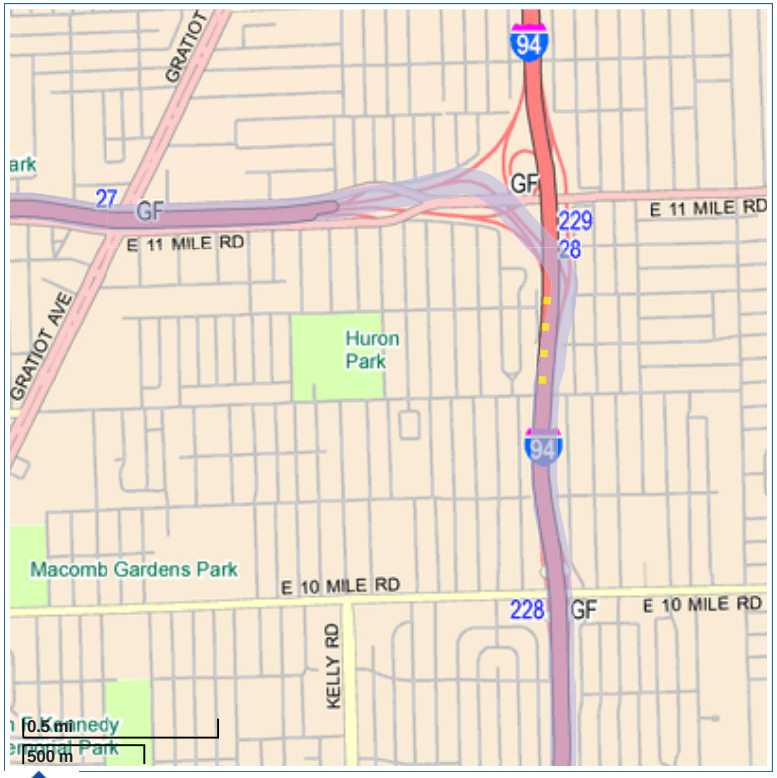

Directions

Continuing to 6889 Pine Island Drive Ne, Comstock Park 49321, Michigan

Remaining Distance: 168.6 miles (271.3km)
Traveled on This Map: 1.8 miles (2.9km)

4. Take exit number 229 towards I-696 W / 11 MILE RD / LANSING. Drive for 0.2 miles.
5. Go STRAIGHT to get on I-696 W towards LANSING. Drive for 27 miles.

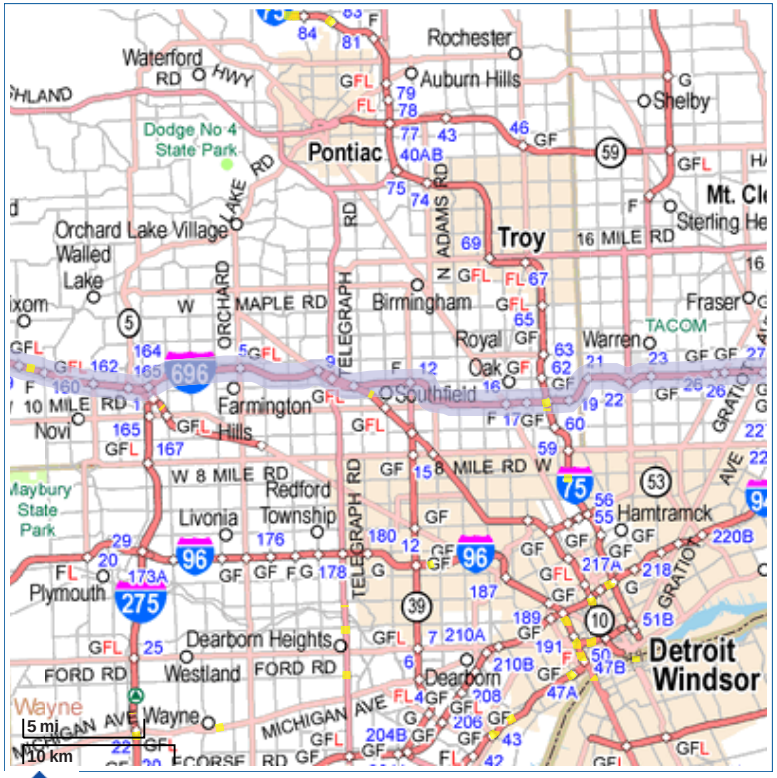

Directions

Continuing to 6889 Pine Island Drive Ne, Comstock Park 49321, Michigan

Remaining Distance: 166.8 miles (268.4km)
Traveled on This Map: 32.6 miles (52.5km)

6. Go STRAIGHT on an access street. Drive for 1.7 miles.
7. Go STRAIGHT on I-96 W. Drive for 130.9 miles.

Construction Info

» Construction/delays possible: I-96; Exit 159

Advisory

» Expect delays during morning and afternoon rush hours: I-696 at the junction of I-75.

Directions

Continuing to 6889 Pine Island Drive Ne, Comstock Park 49321, Michigan

Remaining Distance: 134.2 miles (216.0km)
Traveled on This Map: 68.1 miles (109.6km)

7a. Continue on I-96 W.

Construction Info

» Construction/delays possible: I-96; Exit 159

Directions

Continuing to 6889 Pine Island Drive Ne, Comstock Park 49321, Michigan

Remaining Distance: 66.1 miles (106.4km)
Traveled on This Map: 32.6 miles (52.5km)

7b. Continue on I-96 W.

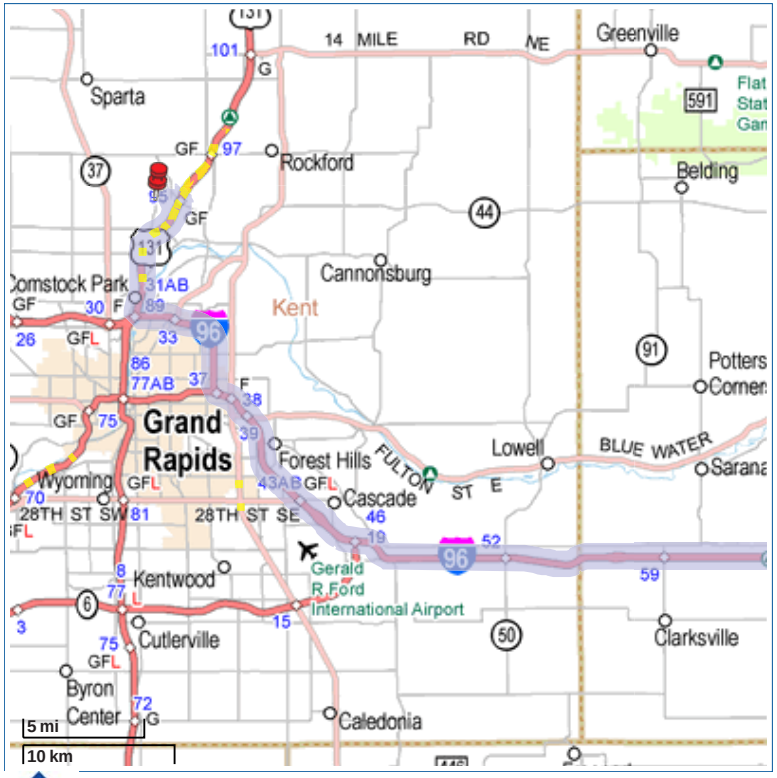

Directions

Continuing to 6889 Pine Island Drive Ne, Comstock Park 49321, Michigan

Remaining Distance: 33.5 miles (53.9km)
Traveled on This Map: 31.7 miles (51.0km)

8. Take exit number 31B to get on US-131 N towards BIG RAPIDS / CADILLAC. Drive for 5 miles.

Construction Info

» Construction/delays likely: US-131; Exit 91 to exit 97 near Belmont
» Construction/delays possible: US-131; Exit 97 ramp from 10 Mile Rd. to US-131 SB is closed and detoured until June 10, 2008. Exit 95 ramp to Post Drive is closed and detoured until June 10, 2008.

Directions

Continuing to 6889 Pine Island Drive Ne, Comstock Park 49321, Michigan
Remaining Distance: 1.9 miles (3.1km)
Traveled on This Map: 1.9 miles (3.1km)

9. Take exit number 95 towards POST DR / BELMONT. Drive for 0.4 miles.
10. Turn LEFT to get on POST DRIVE NE. Drive for 0.7 miles.
11. Turn LEFT onto PINE ISLAND DRIVE NE. Drive for 0.8 miles.
12. You have reached 6889 Pine Island Drive Ne, Comstock Park 49321, Michigan

Trip Notes